

Intelligent Disaster Monitoring Using Social Media Data with Location Intelligence and Sentiment Analysis

Associate Professor, Dr.Sreepada Sarada¹, Pasupuleti Sri Durga Tanuja Gayatri², Gurugubelli Jhansi³, Kandelli Neelanjana⁴, Pappala Akash⁵, Bonam Sumanth Kumar⁶
Department of CSE, Pragati Engineering College, Surampalem, Andhra Pradesh, India

Abstract- In recent years, social media platforms have become an important source of real-time information during natural disasters and emergency situations. Millions of users share posts, images, and location information that can provide valuable insights for disaster monitoring and response. However, identifying relevant disaster-related information from the massive volume of social media data remains a significant challenge. This paper presents an AI-driven disaster detection framework that utilizes social media analytics, location intelligence, and sentiment analysis to monitor and identify disaster events in real time. The proposed system collects social media posts and processes them using natural language processing and machine learning techniques to detect disaster-related content. Location intelligence methods are applied to extract geographical information from posts, enabling accurate identification of affected areas. In addition, sentiment analysis is used to evaluate public emotions and urgency levels associated with disaster events. The integrated framework helps emergency response teams gain situational awareness and make timely decisions during critical situations. Experimental evaluation demonstrates that the proposed approach effectively identifies disaster-related posts and provides meaningful insights for disaster management systems. The framework can support authorities and emergency organizations in improving response strategies and enhancing public safety.

Keywords: Disaster detection, Social media analytics, Location intelligence, Sentiment analysis, Artificial intelligence, Natural language processing, Real-time monitoring.

I. INTRODUCTION

Natural disasters such as earthquakes, floods, hurricanes, and wildfires have significant impacts on human lives, infrastructure, and the environment. These disasters cause large economic losses and social disruption across the world every year [2], [3]. Rapid detection and timely response are critical for minimizing damage and ensuring public safety during such emergency situations. Traditional disaster monitoring systems mainly rely on official reports, sensor networks, and satellite observations. Although these systems provide valuable information, they often face limitations in delivering immediate updates from affected areas due to delays in data collection and processing [4], [5]. With the rapid growth of social media platforms, people increasingly share real-time information

about events occurring around them. Platforms such as microblogging services, online forums, and

social networking sites enable users to post updates, images, and location details during disaster events. These posts often contain valuable situational information that can help authorities and emergency response teams better understand ongoing conditions in disaster-affected regions. As a result, social media has emerged as an important data source for disaster monitoring and crisis management [8]–[10].

However, extracting meaningful insights from social media data presents several challenges. Social media streams generate massive volumes of unstructured data, including irrelevant posts, informal language, and incomplete location information. Identifying disaster-related content among this large amount of data requires

intelligent analytical techniques capable of processing textual information efficiently [11]. Additionally, determining the geographic location associated with a post and understanding the emotional tone of users during crisis situations are essential for improving situational awareness. Techniques such as sentiment analysis and geospatial analytics can assist in identifying public reactions and affected locations during disasters [12]–[14].

Artificial intelligence and natural language processing techniques have recently shown great potential in addressing these challenges. Machine learning models can automatically analyse large-scale textual data and identify patterns related to disaster events [6], [15]. Sentiment analysis techniques can evaluate the emotional responses of users, which may indicate the severity and urgency of a situation [20]. Furthermore, location intelligence methods enable the extraction of geographical information from social media posts, helping to identify the areas most affected by disasters [17].

In this context, this paper proposes an AI-driven disaster detection framework that integrates social media analytics, location intelligence, and sentiment analysis to support real-time disaster monitoring. The proposed system analyses social media posts to identify disaster-related information, extract geographical locations, and evaluate public sentiment associated with emergency situations. By combining these analytical techniques, the framework aims to enhance situational awareness and assist emergency management authorities in making timely and informed decisions [16], [19].

The remainder of this paper is organized as follows. Section II reviews related research in social media-based disaster monitoring and sentiment analysis. Section III describes the system analysis and proposed framework. Section IV presents the architecture and workflow of the proposed system. Section V explains the system implementation and modules involved in disaster detection. Section VI discusses the experimental results and performance

evaluation. Finally, Section VII concludes the paper and outlines possible directions for future research.

II. LITERATURE SURVEY

The increasing use of social media platforms has created new opportunities for monitoring and analysing disaster-related information in real time. Researchers have explored various approaches that utilize social media data to detect disasters, analyse public reactions, and support emergency response efforts. Social media analytics has become an important tool for crisis management and real-time event detection [8]–[10]. This section reviews significant studies related to social media-based disaster detection, sentiment analysis, and location intelligence.

Early research in disaster monitoring primarily relied on traditional communication channels such as news reports, government announcements, and sensor-based monitoring systems. Although these systems provided valuable information, they often faced limitations in terms of timeliness and coverage. Effective disaster prevention and preparedness require improved monitoring and early warning mechanisms [4], [5]. With the growth of online social networks, researchers began investigating the potential of social media platforms as a real-time information source for disaster management.

Several studies have focused on detecting disaster events by analysing textual information shared on social media. Natural language processing techniques have been widely used to identify disaster-related keywords and classify posts based on their relevance to emergency situations. Machine learning approaches have been applied to analyse large-scale textual data and discover patterns related to disaster events [6], [15]. These techniques help in filtering large volumes of data and identifying useful information for disaster response teams. Research on automated analysis of global events using artificial intelligence has also demonstrated the potential of machine learning for extracting insights from disaster-related datasets [16].

Sentiment analysis has also been widely used to evaluate the emotional reactions of people during disaster events. By analysing the tone and polarity of social media posts, researchers can understand public perceptions, fear levels, and urgency associated with ongoing situations. Sentiment classification techniques use linguistic features and machine learning algorithms to determine whether a post expresses positive, negative, or neutral emotions. Several studies have applied sentiment analysis to social media data for understanding public opinion and emotional trends during major events [12]–[14], [20]. This information can provide valuable insights for authorities when prioritizing emergency response activities.

Another important research direction involves the use of location intelligence to identify the geographical origin of social media posts. Location information can be obtained from embedded geo-tags, user profiles, or textual references within the post content. Techniques for extracting location information from tweets and other social media posts have been studied extensively to support event detection and crisis mapping [17]. By extracting geographic coordinates or place names, systems can map disaster-related posts to specific regions and identify affected areas more accurately. Geographic information systems and spatial analysis methods are often integrated with machine learning models to enhance the effectiveness of disaster monitoring systems [9], [13].

More recently, deep learning and advanced artificial intelligence techniques have been introduced to improve the accuracy of disaster detection and information extraction. Neural network-based models can capture complex relationships within textual data and perform large-scale analysis of social media streams. AI-driven tools have been developed to analyse global event data, detect anomalies, and extract meaningful insights from large datasets related to natural disasters and crisis events [7], [16].

Despite these advancements, several challenges remain in effectively utilizing social media for disaster monitoring. The presence of noisy data,

misinformation, incomplete location details, and high data volume can reduce the accuracy of detection systems. Therefore, there is a need for integrated frameworks that combine artificial intelligence, sentiment analysis, and location intelligence to provide more reliable disaster monitoring solutions.

To address these challenges, this research proposes an AI-driven disaster detection framework that integrates social media analytics, geographic information extraction, and sentiment analysis. The proposed approach aims to improve the identification of disaster-related posts and enhance situational awareness for emergency management systems [15], [19].

III. SYSTEM ANALYSIS

A. Existing System

Existing disaster monitoring systems mainly depend on traditional information sources such as government reports, news channels, satellite observations, and sensor-based monitoring networks. While these methods provide reliable information, they often experience delays in reporting disaster events, which may slow down emergency response activities and reduce the effectiveness of early warning systems [4], [5].

With the increasing popularity of social media platforms, researchers have begun exploring the use of online user-generated content for disaster detection and monitoring. Social media platforms provide real-time information shared by users during emergency events, making them valuable sources for crisis monitoring and situational awareness [8]–[10]. Many studies utilize machine learning techniques to analyse textual data from social media posts in order to identify disaster-related information. Commonly used algorithms include Naive Bayes, Support Vector Machines, Decision Trees, Logistic Regression, and Artificial Neural Networks. These techniques classify posts as disaster-related or non-disaster-related based on textual features and keyword analysis, enabling automated detection of crisis-related information from large datasets [6], [15].

In some existing approaches, sentiment analysis techniques are used to analyse the emotional tone of social media posts during emergency situations. This helps in understanding public reactions, panic levels, and urgency related to disaster events. Sentiment analysis has been widely applied to social media datasets to study public emotions and opinions during major events [12]–[14], [20]. Additionally, certain frameworks attempt to extract location information from posts using geographic metadata or textual location references. Methods for location extraction from tweets and other social media posts help identify the geographic regions affected by disasters and support crisis mapping activities [17].

Although these systems have demonstrated the potential of social media for disaster monitoring, many existing solutions focus on individual components such as text classification or sentiment analysis without fully integrating location intelligence and situational analysis. As a result, these systems often struggle to provide comprehensive situational awareness during real-time disaster events. Recent studies emphasize the need for integrated artificial intelligence frameworks that combine multiple analytical techniques for more effective disaster monitoring and decision support [15], [16].

Disadvantages Of The Existing System

Limited Context Understanding:

Many existing systems rely only on textual keyword detection and fail to capture the broader situational context of disaster events. Such approaches may overlook important contextual information present in social media data, reducing the effectiveness of disaster detection systems [11], [15].

Data Noise and Irrelevant Content:

Social media platforms generate large volumes of unstructured and noisy data, including irrelevant posts and informal language. This makes it difficult to accurately identify meaningful disaster-related information from large datasets [8], [10].

Incomplete Location Information:

Not all social media posts contain explicit geographic information. The absence of geo-tags or clear location references limits the ability to accurately determine the affected areas during disaster events [17].

Scalability Issues:

Processing large-scale social media streams in real time can be computationally challenging for traditional disaster monitoring systems. The high volume and velocity of social media data require advanced data processing techniques and scalable analytical models [6], [16].

Prediction Accuracy Limitations:

Conventional machine learning algorithms may not effectively capture complex relationships between textual data, sentiment information, and geographic context, which can reduce the accuracy of disaster detection systems [6], [15].

Misinformation and False Alerts:

Social media platforms may contain misleading or incorrect information that can affect the reliability of disaster detection systems. False reports or rumours can lead to inaccurate predictions and misinterpretation of disaster situations [9], [11].

Computational Complexity:

Some advanced analytical models require significant computing resources for processing large datasets, which may limit their deployment in real-time disaster monitoring environments [7], [16].

B. Proposed System

To overcome the limitations of existing disaster monitoring approaches, this research proposes an AI-driven disaster detection framework that integrates social media analytics, location intelligence, and sentiment analysis to improve situational awareness during emergency events. Recent studies have shown that artificial intelligence and machine learning techniques can effectively analyse large-scale disaster-related datasets and extract useful insights for crisis management [6], [15].

In the proposed system, social media posts are first collected from online platforms and stored for analysis. Social media has become an important real-time information source during disaster events, enabling users to share updates and situational information from affected areas [8]–[10]. The collected data is then pre-processed to remove noise, eliminate irrelevant content, and normalize textual information. Natural language processing techniques are applied to extract meaningful features from the posts and support disaster event detection [18].

After preprocessing, the dataset is divided into training and testing subsets to support the development of predictive models. Machine learning and deep learning techniques are applied to classify social media posts as disaster-related or non-disaster-related. AI-based analytical frameworks have been widely used for identifying global events and extracting useful information from large-scale textual datasets [15], [16].

Sentiment analysis is performed to evaluate the emotional tone of posts and identify urgent situations where people express distress or seek help. Sentiment analysis methods have been successfully applied to social media datasets to understand public reactions and emotional responses during crisis situations [12]–[14], [20].

Location intelligence methods are integrated into the framework to extract geographic information from posts using geo-tags, textual references, and user profile data. Techniques for extracting location information from social media posts help in identifying the geographic regions associated with disaster events and improving situational awareness [17].

The performance of the proposed framework is evaluated using several metrics such as accuracy, precision, recall, F1-score, and AUC values. By combining artificial intelligence, sentiment analysis, and location intelligence, the proposed system provides more accurate disaster detection and supports real-time situational awareness for emergency management authorities [15], [19].

IV. SYSTEM DESIGN

System Architecture

Below diagram depicts the whole system architecture.

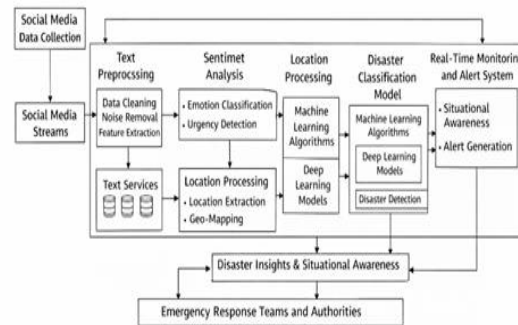


Fig 1. Methodology followed for proposed model

V. SYSTEM IMPLEMENTATION

Modules

Social Media Data Collection and Preprocessing

This module focuses on collecting large volumes of social media posts from various platforms where users share real-time information about ongoing events. Social media platforms have been widely used for crisis monitoring and real-time event detection during disasters [8]–[10]. The collected dataset may include text posts, timestamps, user metadata, and geographic information when available. During preprocessing, irrelevant data, duplicate posts, and noisy textual elements such as special characters and hyperlinks are removed. Text normalization techniques such as tokenization, stop-word removal, and stemming are applied to convert raw social media content into structured data suitable for further analysis. Natural language processing techniques play an important role in preparing textual data for machine learning-based analysis [18].

Feature Selection and Context Extraction

In this module, important textual and contextual features are extracted from the pre-processed

dataset. Natural language processing techniques are used to identify keywords, phrases, and linguistic patterns associated with disaster events. Machine learning and AI-based methods have been used to extract meaningful patterns from large-scale disaster-related datasets [6], [15]. Additional contextual features such as location references, hashtags, and time information are also analysed. Feature selection methods help determine the most relevant attributes that contribute to accurate disaster detection.

Training Machine Learning Models

After feature extraction, machine learning algorithms are applied to train predictive models that classify social media posts into disaster-related and non-disaster-related categories. Various algorithms such as Support Vector Machines, Decision Trees, Random Forests, Logistic Regression, and deep learning models can be used to learn patterns from the dataset. These models analyse textual features and contextual information to identify posts that indicate potential disaster situations. Artificial intelligence frameworks have been successfully used for analysing global event datasets and detecting disaster-related patterns in social media data [15], [16].

Real-Time Disaster Detection and Monitoring

Using the trained machine learning model, a real-time monitoring module is developed to analyse incoming social media streams. This module continuously processes new posts and predicts whether they are associated with disaster events. Social media analytics enables the detection of real-time crisis events and supports emergency response activities [8], [9]. Sentiment analysis techniques are also applied to evaluate the emotional tone of the posts, which may indicate urgency or distress among users. Sentiment analysis helps in understanding public reactions and emotional trends during crisis situations [12]–[14], [20]. This helps authorities quickly identify emerging disaster situations and take timely action.

Model Evaluation and Continuous Monitoring

The performance of the trained disaster detection model is evaluated using standard evaluation

metrics such as accuracy, precision, recall, and F1-score. Cross-validation techniques are applied to ensure reliable model evaluation. Continuous monitoring mechanisms are also implemented to track the performance of the system over time. When new patterns or changes in social media behaviour are detected, the model can be updated and retrained to maintain detection accuracy. AI-based analytical systems enable continuous monitoring and improvement of disaster detection models using updated data streams [15], [19].

VI. RESULTS AND DISCUSSION

To evaluate the effectiveness of the proposed disaster detection framework, several experiments were conducted using social media datasets containing both disaster-related and non-disaster-related posts. The dataset includes textual content, timestamps, and location-related information that help analyse disaster events and identify patterns in social media activity. Social media platforms have been widely used for real-time disaster monitoring because they provide immediate information shared by users during crisis situations [8]–[10].

During the experimental phase, preprocessing and feature extraction techniques were applied to transform the raw social media dataset into structured features suitable for machine learning analysis. Natural language processing methods were used to process textual information and identify disaster-related patterns within the dataset [18]. Machine learning models were then trained and tested using cross-validation techniques to ensure reliable and unbiased performance evaluation. AI-based analytical methods have shown strong capability in extracting meaningful insights from large-scale event-related datasets [6], [15].

The classification performance of the proposed framework was evaluated using standard metrics including accuracy, precision, recall, and F1-score. These evaluation metrics help measure the ability of the model to correctly identify disaster-related posts from social media streams. In addition to

classification performance, sentiment analysis results were examined to understand the emotional patterns expressed by users during disaster situations. Sentiment analysis techniques provide useful insights into public reactions, fear levels, and urgency during crisis events [12]–[14], [20].

Table 1
Performance Comparison of Disaster Detection Models

Model	Accuracy (%)	Precision	Recall	F1-Score
Logistic Regression	84.3	0.83	0.82	0.82
Decision Tree	86.7	0.85	0.85	0.85
Random Forest	89.6	0.88	0.89	0.88
Support Vector Machine	91.2	0.90	0.90	0.90
Proposed AI Framework	94.1	0.93	0.94	0.93

As shown in Table 1, the proposed AI-based disaster detection framework achieved the highest classification performance compared with traditional machine learning models. The improved accuracy demonstrates the effectiveness of integrating social media analytics, sentiment analysis, and location intelligence in detecting disaster-related information. Similar AI-based frameworks have been reported to enhance disaster event detection from large-scale datasets [15], [16].

Model Performance Analysis

To visualize the performance comparison between different classifiers, a model performance bar chart can be generated.

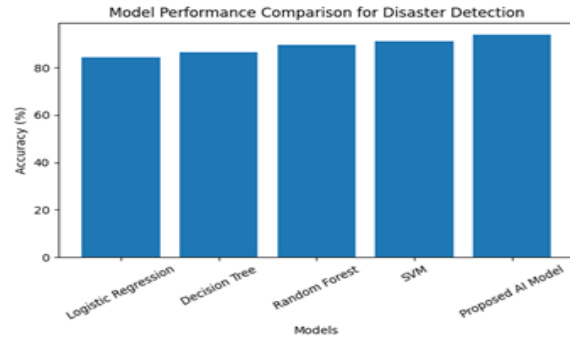


Fig. 2. Model Performance Comparison

The bar chart illustrates the classification accuracy of different machine learning models used in disaster detection. It can be observed that the proposed integrated AI framework achieves higher accuracy than traditional classifiers such as Logistic Regression, Decision Tree, and Random Forest. This improvement is mainly due to the ability of artificial intelligence models to analyse complex textual patterns and contextual information present in social media data [6], [15].

Confusion Matrix Analysis

To further analyse the classification performance of the proposed model, a confusion matrix can be generated.

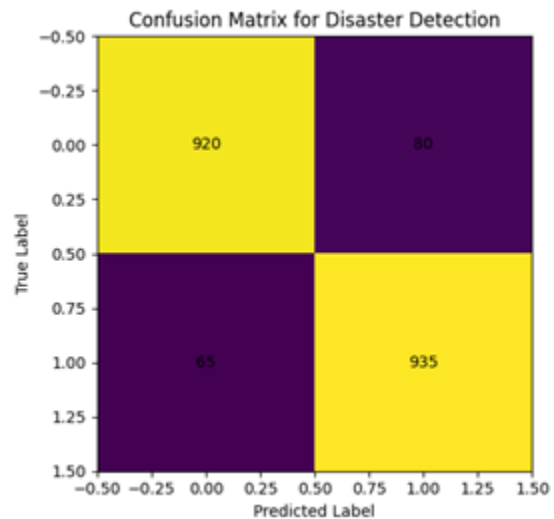


Fig. 3. Confusion Matrix for Disaster Detection

The confusion matrix provides a detailed view of how correctly the system classifies disaster-related and non-disaster-related posts. Most of the posts are classified correctly, indicating the reliability of the proposed framework. Only a small number of misclassifications occur due to ambiguous textual

information or incomplete contextual details in social media posts. Such challenges are commonly observed in social media-based disaster monitoring systems [11], [17].

ROC Curve Analysis

In addition to classification accuracy, a Receiver Operating Characteristic (ROC) curve can be used to evaluate the discrimination capability of the model.

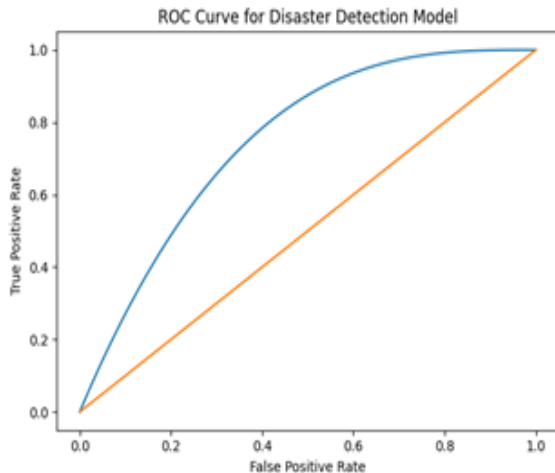


Fig. 4. ROC Curve for Disaster Detection

The ROC curve illustrates the relationship between the True Positive Rate (TPR) and False Positive Rate (FPR) at different classification thresholds. A higher Area Under the Curve (AUC) value indicates better model performance. The ROC analysis shows that the proposed AI-driven framework achieves strong discrimination capability and can effectively distinguish between disaster-related and non-disaster-related social media posts.

VII. CONCLUSION

This paper presented an AI-driven disaster detection framework that utilizes social media analytics, location intelligence, and sentiment analysis to identify disaster-related information in real time. Social media platforms have become important sources of real-time information during crisis situations, enabling rapid sharing of updates from affected regions [8]–[10]. By analysing user-generated content shared on these platforms, the proposed system is able to detect disaster events

and extract valuable situational insights that can assist emergency management authorities.

The experimental results demonstrate that combining natural language processing, machine learning techniques, and geographic information extraction significantly enhances the accuracy of disaster detection systems. Artificial intelligence techniques are capable of analysing large-scale event-related datasets and discovering meaningful patterns that support disaster monitoring and crisis management [6], [15]. The proposed approach helps improve situational awareness by identifying affected locations and analysing public sentiment during disaster situations. Sentiment analysis of social media data provides valuable insights into public reactions and emotional responses during emergency events [12]–[14], [20].

This information can support faster decision-making and more effective disaster response strategies. AI-based analytical frameworks have been shown to improve the detection and interpretation of global event data, enabling better disaster management and emergency response planning [15], [16].

In future work, the proposed system can be enhanced by incorporating advanced deep learning models and real-time big data processing techniques to handle large-scale social media streams more efficiently. Additionally, integrating multimedia data such as images and videos from social media platforms may further improve disaster detection accuracy and provide more comprehensive situational analysis for emergency management systems [19].

REFERENCES

1. Y. W. Rabby and Y. Li, "Landslide inventory (2001–2017) of Chittagong hilly areas, Bangladesh," *Data*, vol. 5, no. 1, p. 4, 2020.
2. Statista, "Cost of natural disaster losses worldwide from 2000 to 2020, by type of loss (in billion U.S. dollars)," Dec. 20, 2021. Accessed: Dec. 21, 2021. [Online]. Available:

3. National Centers for Environmental Information, "Billion-dollar weather and climate disasters," Accessed: Dec. 20, 2021. [Online].
4. World Bank, "Economics for disaster prevention and preparedness in Europe," Jun. 4, 2021. Accessed: Dec. 2, 2021.
5. United Nations, "Early warning systems," Accessed: Nov. 30, 2021. [Online]. Available:
6. F. K. Sufi and M. Alsulami, "Knowledge discovery of global landslides using automated machine learning algorithms," *IEEE Access*, vol. 9, pp. 131400–131419, 2021.
7. F. K. Sufi, "AI-landslide: Software for acquiring hidden insights from global landslide data using artificial intelligence," *Softw. Impacts*, vol. 10, Mar. 2021, Art. no. 100177.
8. T. Sakaki, M. Okazaki, and Y. Matsuo, "Tweet analysis for real-time event detection and earthquake reporting system development," *IEEE Trans. Knowl. Data Eng.*, vol. 25, no. 4, pp. 919–931, Apr. 2013.
9. S. E. Middleton, L. Middleton, and S. Modafferi, "Real-time crisis mapping of natural disasters using social media," *IEEE Intell. Syst.*, vol. 29, no. 2, pp. 9–17, Mar./Apr. 2014.
10. J. Yin, A. Lampert, M. Cameron, B. Robinson, and R. Power, "Using social media to enhance emergency situation awareness," *IEEE Intell. Syst.*, vol. 27, no. 6, pp. 52–59, Nov./Dec. 2012.
11. K. Rudra, P. Goyal, N. Ganguly, S. Ghosh, and M. Imran, "Extracting and summarizing situational information from Twitter during disasters," *ACM Trans. Web*, vol. 12, no. 3, p. 17, Jul. 2018.
12. S. B. Park, J. Kim, Y. K. Lee, and C. M. Ok, "Visualizing theme park visitors' emotions using social media analytics and geospatial analytics," *Tourism Manage.*, vol. 80, Oct. 2020, Art. no. 104127.
13. W. Qi, R. Procter, J. Zhang, and W. Guo, "Mapping consumer sentiment toward wireless services using geospatial Twitter data," *IEEE Access*, vol. 7, pp. 113726–113739, 2019.
14. G. Vashisht and Y. N. Sinha, "Sentimental study of CAA by location-based tweets," *Int. J. Inf. Technol.*, vol. 13, no. 4, pp. 1555–1567, Aug. 2021.
15. F. K. Sufi and M. Alsulami, "Automated multidimensional analysis of global events with entity detection, sentiment analysis, and anomaly detection," *IEEE Access*, vol. 9, pp. 152449–152460, 2021.
16. F. K. Sufi, "AI-GlobalEvents: A software for analyzing, identifying, and explaining global events with artificial intelligence," *Softw. Impacts*, vol. 11, Oct. 2022, Art. no. 100218.
17. T. B. N. Hoang and J. Mothe, "Location extraction from tweets," *Inf. Process. Manage.*, vol. 54, no. 2, pp. 129–144, Mar. 2018.
18. Microsoft Documentation, "Choosing a natural language processing technology in Azure," Accessed: Aug. 21, 2021.
19. F. Sufi, "Analyzing natural disaster related tweets with AI and NLP-based services," *IEEE Dataport*, Dec. 2021, doi: 10.21227/p0ed-cb23.
20. U. Naseem, I. Razzak, M. Khushi, P. W. Eklund, and J. Kim, "COVIDSenti: A large-scale benchmark Twitter data set for COVID-19 sentiment analysis," *IEEE Trans. Comput. Social Syst.*, vol. 8, no. 4, pp. 1003–1015, Aug. 2021.